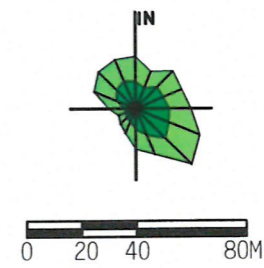
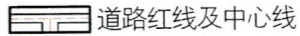
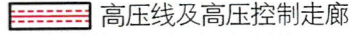
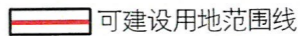
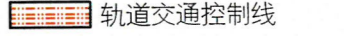
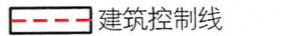
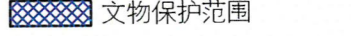
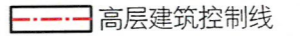
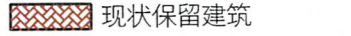
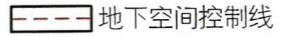
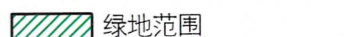
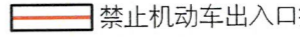
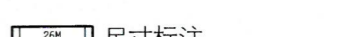
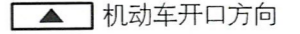
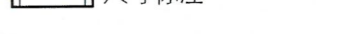


控规管理单元 (XQ-SMQ-NZ-ZSC)

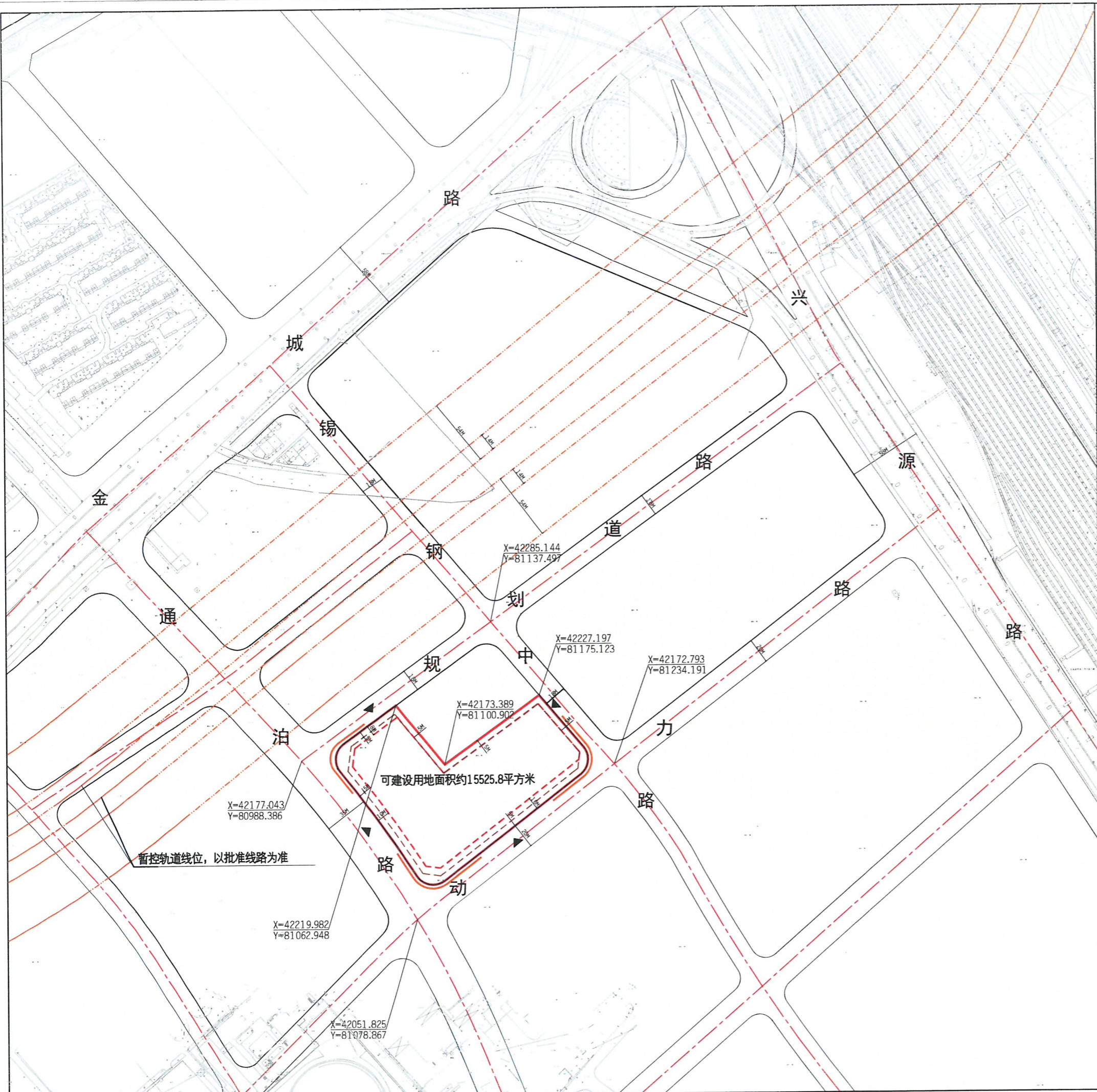


说明：
本地块一年内未签订国有土地使用权出让合同的，地块规划图自行失效。

图例

-  道路红线及中心线
-  高压线及高压控制走廊
-  可建设用地范围线
-  轨道交通控制线
-  建筑控制线
-  文物保护范围
-  高层建筑控制线
-  现状保留建筑
-  地下空间控制线
-  绿地范围
-  禁止机动车出入口控制线
-  尺寸标注
-  机动车开口方向
-  坐标标注

X=46339.925
Y=78053.532 坐标标注



暂控轨道线位，以批准线路为准

可建设用地面积约15525.8平方米

无锡市自然资源和规划局地块规划图

地块位置	锡钢中路-动力路-通泊路-规划道路		
地块名称	锡钢地区东北侧地块C块	地块编号	XDG-2019-51号
所属行政区	梁溪区	日期	2019年9月

